











Sr. no.	Location	Coordinates	Picture	Description
1.1 CP-1	Jail Rd., Near Patwari Office (Huda Land)	28°27'23.6"N 77°01'37.2"E		Debris lies on approx. 1 acre stretch. MSW mixed at some places. Rough estimated qty is 4900 MT
1.2 CP-2	Auto chowk, Industrial area (Huda land)	28°29'11.7"N 77°00'35.3"E		Debris lies on approx. 4 acres stretch. MSW mixed at most of the places. Approx. qty is 60000 MT.
1.4 CP-3	Beri Chowk, Mini-Secretariat, Delhi Jaipur Express Highway	28°26'51.7"N 77°01'42.3"E	Only location recorded	Debris dumped along service road side. Approx. qty 4000 MT.

Sr. no.	Location	Coordinates	Picture	Description
2.06 CP-4	Public Toilet Udyog Vihar, Gurgaon, Delhi NCR, Maruti Udyog, Sector 18	28°29'39.4"N 77°03'43.0"E	Only location recorded	Debris lies on approx. MSW mixed at most of the places. Approx. qty is 1000 MT
2.07 CP-5	Ganpati Financial Services, Sector 22A, Sector 22,	28°30'18.1"N 77°04'10.2"E		C&D waste dumped near road side approx. 150 MT

2.10 CP-6	Chippi Colony behind ITEZ Rd Sector 21. Near Pace City.	28°30'46.0"N 77°04'04.9"E		MSW mixed C&D waste approx. 50000 MT
2.19 CP-7	Vyapar Sadan, Opposite Hotel Groovie, M.G. Road	28°28'02.1"N 77°02'26.1"E		

3.1 CP-8	Intersection of Sunset Blvd and Golf Course Road, Sector 27-42	28°27'46.8"N 77°05'47.4"E		Debris lies on the entire stretch of the road. MSW mixed at some places. Rough estimated quantity is 10000 tons
3.2 CP-9	Near Tau Devi Lal Biodiversity park, Sector 53	28°25'56.9"N 77°05'45.0"E		Mixed with MSW. Rough estimated quantity is 2000 tons.
3.4 CP-10	Wazirabad Village Rd., Sector 52	28°26'09.9"N 77°52'17.6"E		Mixed with MSW at some points. Rough estimated quantity is 10000 tons
3.6 CP-11	128, Sector 44	28°27'03.9"N 77°04'24.0"E		Rough estimated quantity is 2000 tons

4.2 CP-12	47, Institutional area Sector 32, near Sector 39	28°26'37.0"N 77°02'40.2"E		Rough estimated quantity is 2000 tons
4.3 CP-13	Mohyal Colony, Sector 39	28°26'41.0"N 77°02'42.0"E		
4.5 CP-14	Golf Course Extension Road, Sector 57	28°24'47.2"N 77°04'34.4"E		
4.6 CP-15	Nirvana Central Road, Sector 50	28°24'55.8"N 77°04'03.7"E	